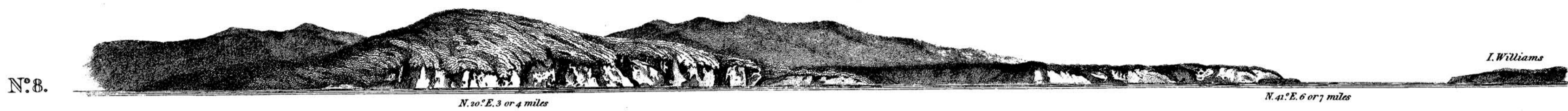



*Views on the South Coast of*  
**TERRA AUSTRALIS.**


*Cape Catastrophe: taken Feb. 20. 1802 at 3<sup>h</sup> 40' p. m.*



*Thistle's Island: taken from the  $\mathcal{C}$  in Memory Cove, Feb. 24. 1802.*



*Mountains at the head of Spencer's Gulph: taken from the  $\mathcal{C}$ , March 12. 1802.*




*Part of Kangaroo Island: taken April 6. 1802 at 11<sup>h</sup> a. m.*



*Cape Jervis: taken from the  $\mathcal{C}$  near Kangaroo Head, April 6. 1802.*



*Entrance of Port Phillip: taken May 3. 1802 at 9<sup>h</sup> 20' a. m.*



*Cape Schanck: taken May 3. 1802 at 11<sup>h</sup> a. m.*

